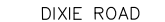












LEGEND

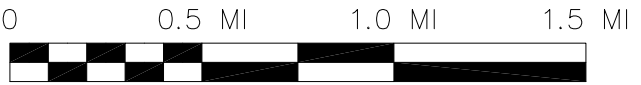
-  ROAD CENTERLINES
-  DAVIS HILL ROAD (0.63 MI.)
-  10TH DIVISION ROAD TRAIL (1.74 MI.)
-  RIVERWALK TRAIL ON FORT BENNING (2.35 MI.)
-  1ST DIVISION ROAD TRAIL (1.59 MI.)
-  DIXIE ROAD TRAIL (3.16 MI.)
-  LAAF ROAD LOOP (7.22 MI.) on road
-  EDWARDS STREET TRAIL (1.06 MI.)
-  MARNE ROAD TRAIL (1.22 MI.)
-  RECREATIONAL AREAS AS LABELED
-  MISCELLANEOUS RECREATIONAL WALKWAYS

**MAP OF RECREATION TRAILS & AREAS
WITHIN CANTONMENT AREA
FORT BENNING, GEORGIA**



PREPARED FOR: GARRISON FORT BENNING, GEORGIA
PREPARED BY: DPW, ENGINEERING DIVISION

SHEET 1 OF 1



DWG DATE: MAY 2020 DWG BY: CWC
DRAWING: Benning_Recreational_Trails_Base_NAD83.dwg