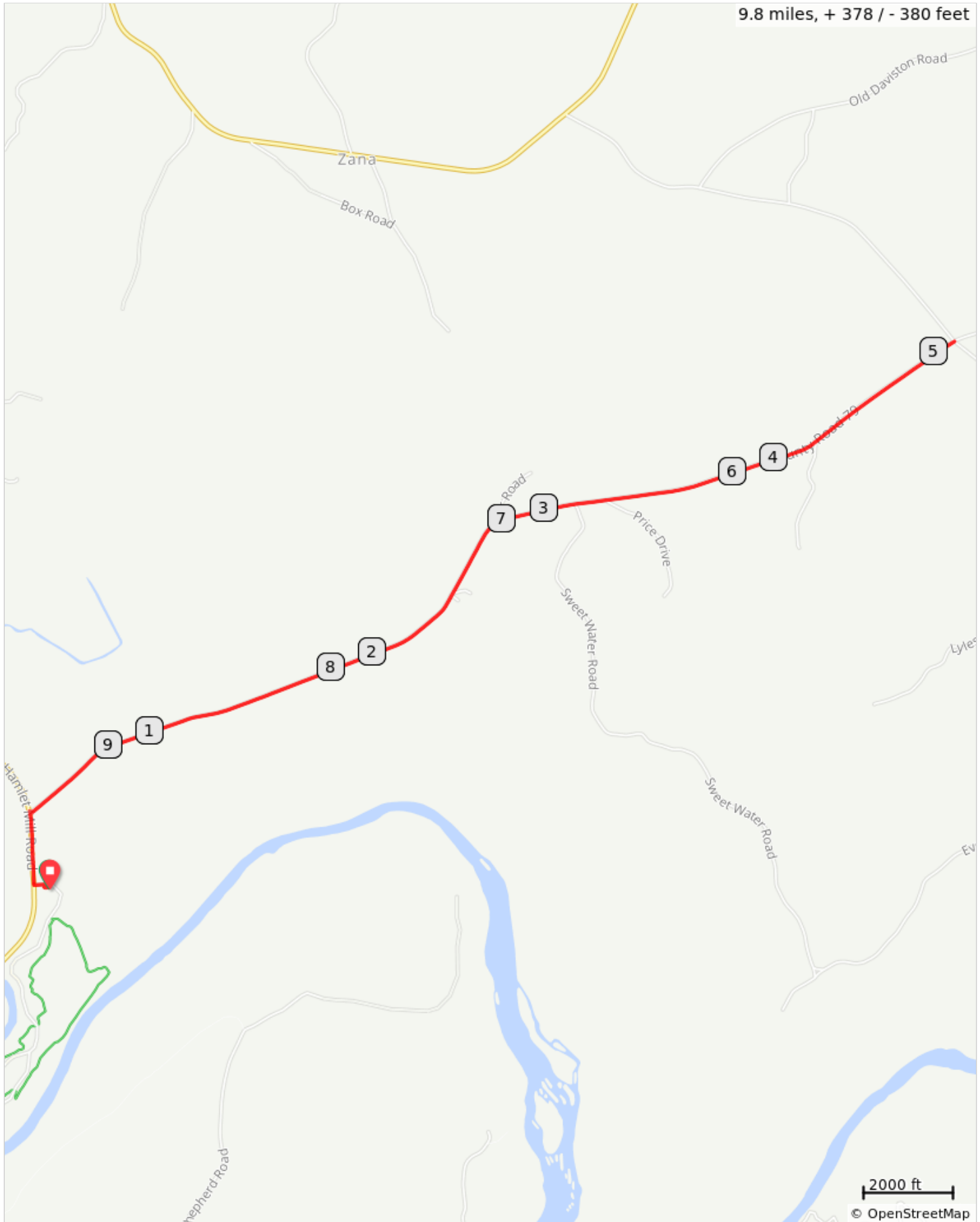











# Horseshoe Bend 10-mile



## Horseshoe Bend 10-mile

Dist	Type	Note	Next
0.0		Start of route	0.0
0.0		L toward AL-49 N	0.0
0.1		R onto AL-49 N	0.3
0.4		R onto Co Rd 79	4.5
4.9		Make a U-turn to return to the Park.	4.6
9.4		L onto AL-49 S	0.3
9.8		L into the Park.	0.0
9.8		R into the parking lot to finish.	0.0
9.8		End of route	0.0

9.8 miles. +378/-380 feet

---