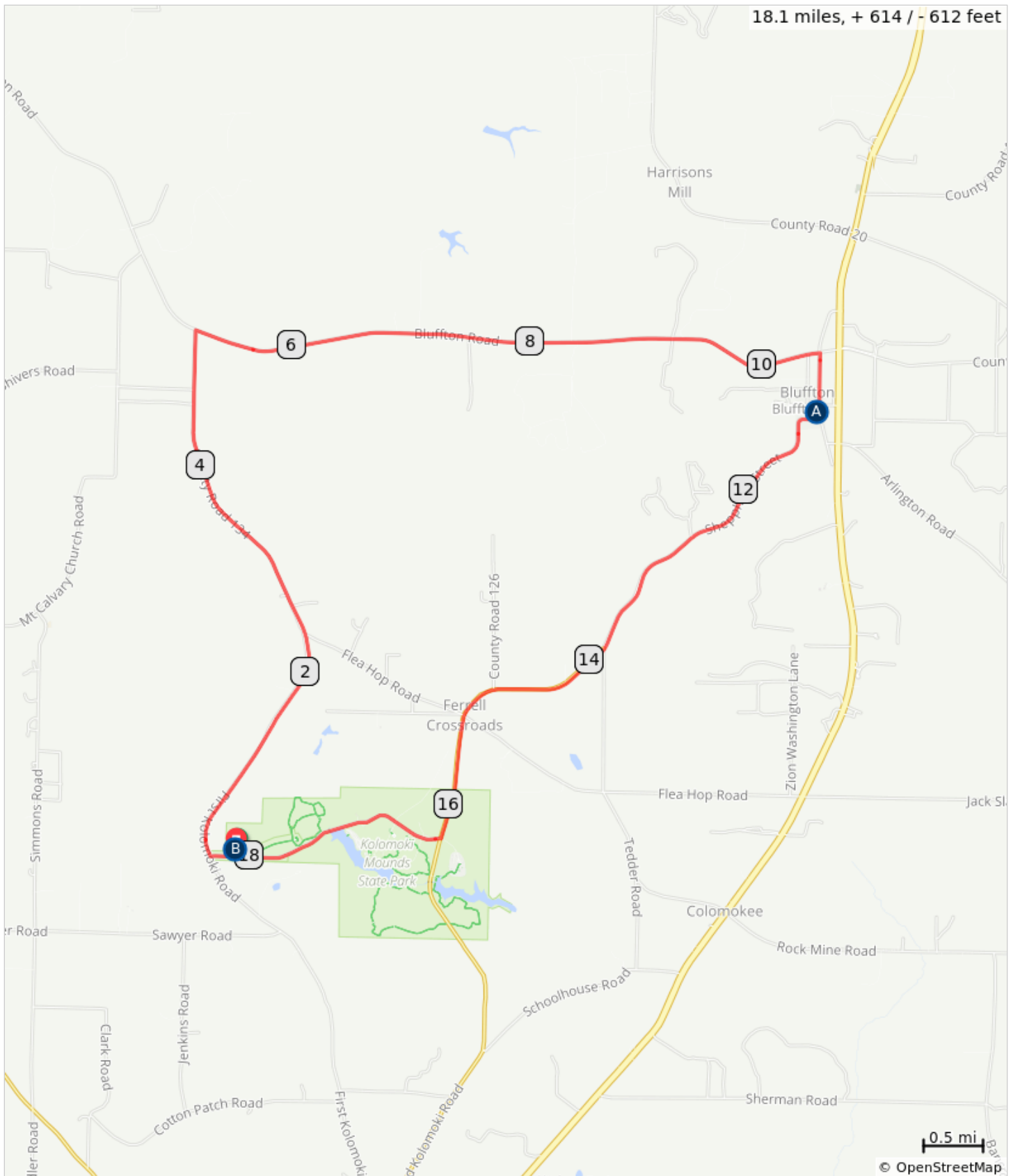


Kolomoki Mounds State Park 18 Miles
















Around and through Kolomoki Mounds State Park.



- A. White Oak Pastures General Store
- B. Kolomoki Mounds Visitors Center



Kolomoki Mounds State Park 18 Miles

Dist	Type	Note	Next
0.0		Start of route	0.2
0.2		From Visitors Center parking lot, turn R onto S 1940	2.1
2.3		Continue onto 1st Kolomoki Rd	0.7
3.1		Continue onto Co Rd 134	2.1
5.2		R onto Bluffton Rd	4.5
9.6		Continue onto Ft Gaines Rd	0.5
10.1		Continue onto Pine St	0.4
10.5		R to stay on Pine St	0.5
11.0		R onto Church St. White Oak Pastures General Store.	0.1
11.0		L onto Broad St	0.1
11.1		R onto Kolomoki Rd/Sheppard St	2.7
13.8		Continue onto 2nd Kolomoki Rd	2.4
16.3		R onto Indian Mounds Rd.	0.4

16.3 miles. +516/-510 feet

Dist	Type	Note	Next
16.7		Continue onto Indian Mounds Rd	1.4
18.1		End of route	0.0

1.9 miles. +86/-75 feet